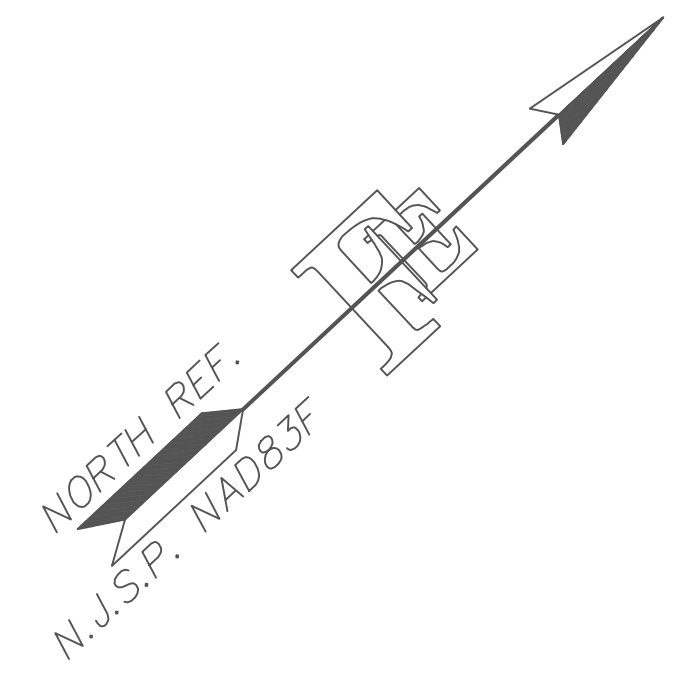
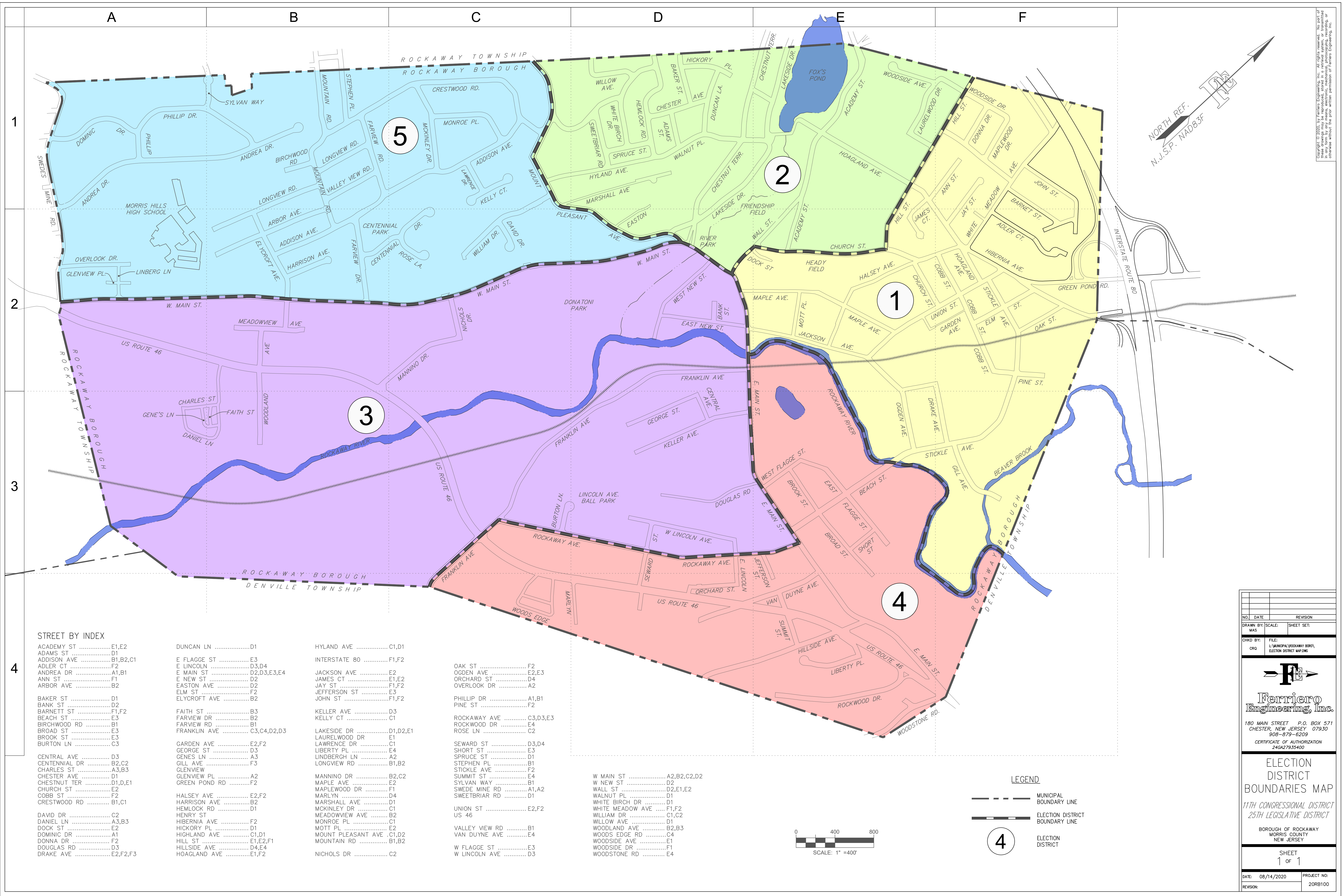


Copyright © 2020, by Ferriero Engineering, Inc. All rights reserved. No part of these drawings may be reproduced, stored in a retrieval system, or transmitted in any form or by any means, electronic, mechanical, photocopying, recording, or otherwise without the prior written permission of Ferriero Engineering, Inc.



STREET BY INDEX

ACADEMY STE1,E2
 ADAMS STD1
 ADDISON AVEB1,B2,C1
 ADLER CTF2
 ANDREA DRA1,B1
 ANN STF1
 ARBOR AVEB2
 BAKER STD1
 BANK STD2
 BARNETT STF1,F2
 BEACH STC3
 BIRCHWOOD RDB1
 BROAD STE3
 BROOK STE3
 BURTON LNC3
 CENTRAL AVED3
 CENTENNIAL DRB2,C2
 CHARLES STA3,B3
 CHESTER AVED1
 CHESTNUT TERD1,D,E1
 CHURCH STE2
 COBB STF2
 CRESTWOOD RDB1,C1
 DAVID DRC2
 DANIEL LNA3,B3
 DOCK STE2
 DOMINIC DRA1
 DONNA DRF2
 DOUGLAS RDD3
 DRAKE AVEE2,F2,F3

DUNCAN LND1
 E FLAGGE STE3
 E LINCOLND3,D4
 E MAIN STD2,D3,E3,E4
 E NEW STD2
 EASTON AVED2
 ELM STE3
 ELYCROFT AVEB2
 FAITH STB3
 FARVIEW DRB2
 FARVIEW RDB1
 FRANKLIN AVEC3,C4,D2,D3
 GARDEN AVEE2,F2
 GEORGE STD3
 GENES LNA3
 GILL AVEF3
 GLENVIEWA2
 GLENVIEW PLA2
 GREEN POND RDF2
 HALSEY AVEE2,F2
 HARRISON AVEB2
 HEMLOCK RDD1
 HENRY STB2
 HIBERNIA AVEF2
 HICKORY PLD1
 HIGHLAND AVEC1,D1
 HILL STE1,E2,F1
 HILLSIDE AVED4,E4
 HOAGLAND AVEE1,F2

HYLAND AVEC1,D1
 INTERSTATE 80F1,F2
 JACKSON AVEE2
 JAMES CTE1,E2
 JAY STF1,F2
 JEFFERSON STE3
 JOHN STF1,F2
 KELLER AVED3
 KELLY CTC1
 LAKESIDE DRD1,D2,E1
 LAURELWOOD DRE1
 LAWRENCE DRC1
 LIBERTY PLE4
 LINDBERGH LNA2
 LONGVIEW RDB1,B2
 MANNINO DRB2,C2
 MARLYNE1
 MAPLEWOOD DRF1
 MARSHALL AVED4
 MCKINLEY DRC1
 MEADOWVIEW AVEB2
 MONROE PLC1
 MOTT PLE2
 MOUNT PLEASANT AVEC1,D2
 MOUNTAIN RDB1,B2
 NICHOLS DRC2

OAK STF2
 OGDEN AVEE2,E3
 ORCHARD STD4
 OVERLOOK DRA2
 PHILLIP DRA1,B1
 PINE STF2
 ROCKAWAY AVEC3,D3,E3
 ROCKWOOD DRE4
 ROSE LNC2
 SEWARD STD3,D4
 SHORT STE3
 SPRUCE STD1
 STEPHEN PLB1
 STICKLE AVEF2
 SUMMIT STE4
 SYLVAN WAYB1
 SWEDE MINE RDA1,A2
 SWEETBRIAR RDD1
 UNION STE2,F2
 US 46
 VALLEY VIEW RDB1
 VAN DUYN AVEE4
 W FLAGGE STE3
 W LINCOLN AVED3

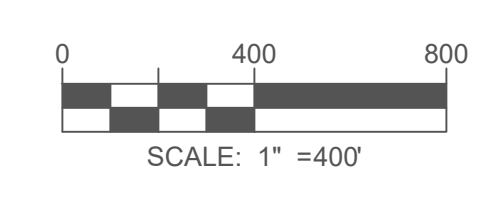
W MAIN STA2,B2,C2,D2
 W NEW STD2
 WALL STD2,E1,E2
 WALNUT PLD1
 WHITE BIRCH DRD1
 WHITE MEADOW AVEF1,F2
 WILLIAM DRC1,C2
 WILLOW AVED1
 WOODLAND AVEB2,B3
 WOODS EDGE RDC4
 WOODSIDE AVEE1
 WOODSIDE DRF1
 WOODSTONE RDE4

LEGEND

--- MUNICIPAL BOUNDARY LINE

--- ELECTION DISTRICT BOUNDARY LINE

4 ELECTION DISTRICT



NO.	DATE	REVISION
DRAWN BY: MAS		SCALE: SHEET SET:
CHKD BY: CRQ	FILE: E:\WORK\ROCKAWAY BORO\ ELECTION DISTRICT MAP.PWG	
180 MAIN STREET P.O. BOX 571 CHESTER, NEW JERSEY 07930 908-879-6209 CERTIFICATE OF AUTHORIZATION 24G27935400		
ELECTION DISTRICT BOUNDARIES MAP 11TH CONGRESSIONAL DISTRICT 25TH LEGISLATIVE DISTRICT		
BOROUGH OF ROCKAWAY MORRIS COUNTY NEW JERSEY		
SHEET 1 OF 1		
DATE: 08/14/2020	PROJECT NO:	
REVISION:		20RB100